



GPS APP Download

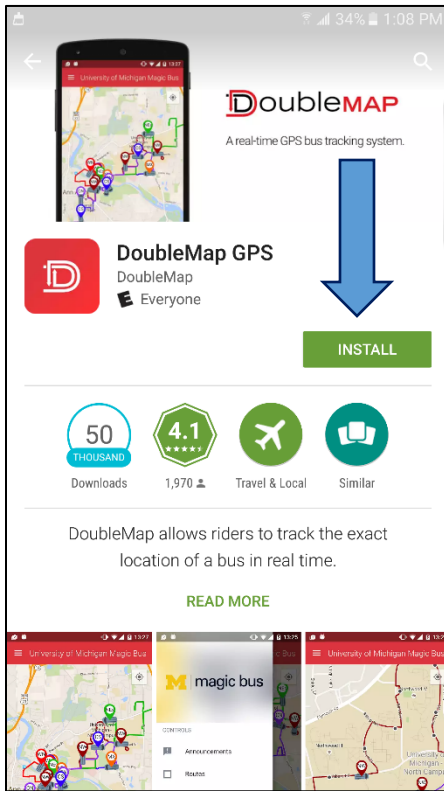
On you smart phone go to your Apple App Store and/or Google Play Store. Search Type DoubleMap Bus Tracker.

STEP 1. Select DoubleMap GPS and tap the install controller.

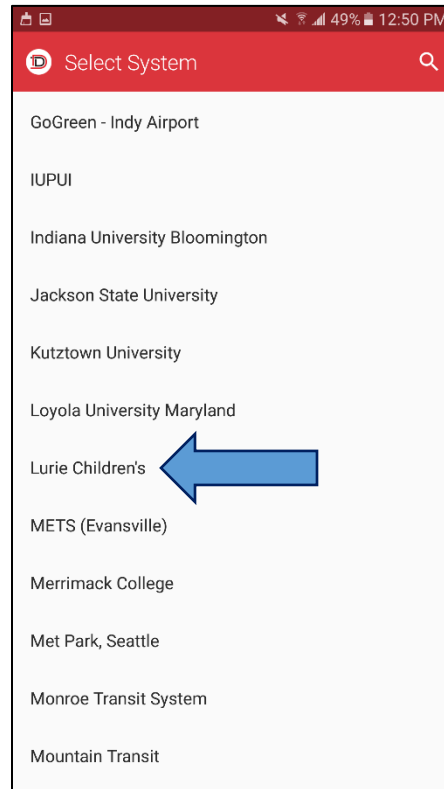
STEP 2. Select System= Lurie Children's

STEP 3 & 4. Select Route = Clark Deming¹/Clark Deming 2/ Ronald McDonald House/or All

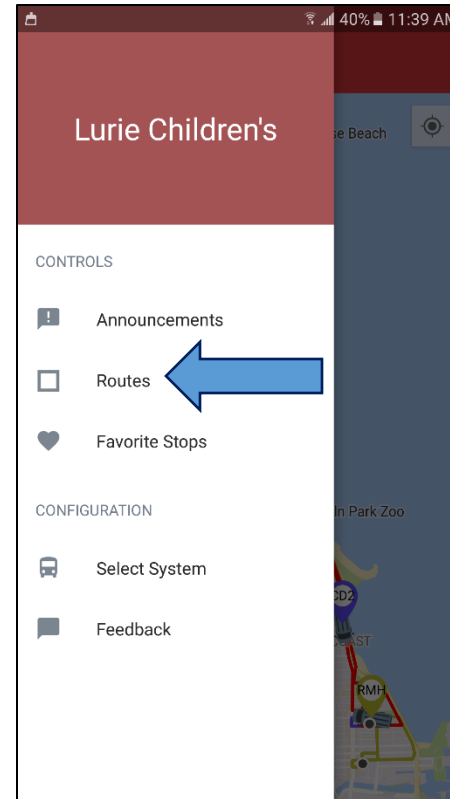
STEP 1



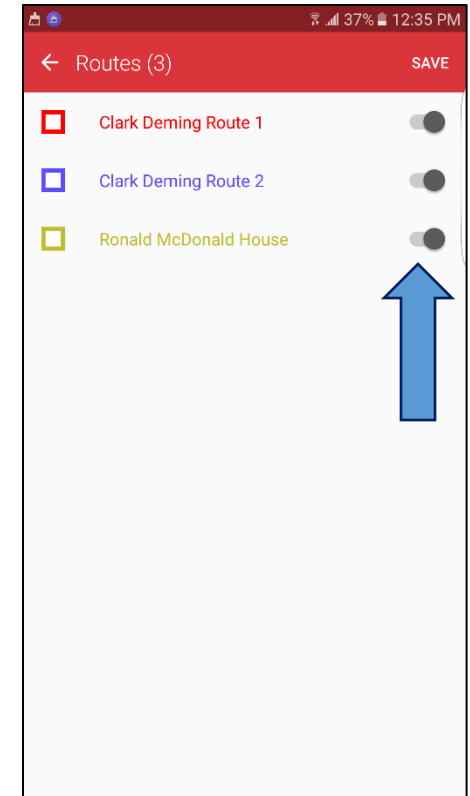
STEP 2



STEP 3



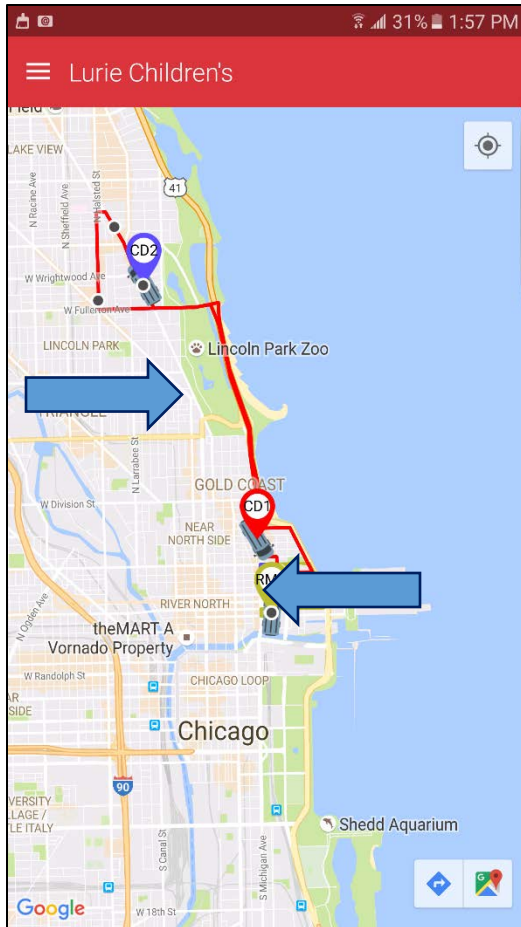
STEP 4





Helpful Tips

Two Routes



CD1 & CD2 = Clark/Deming

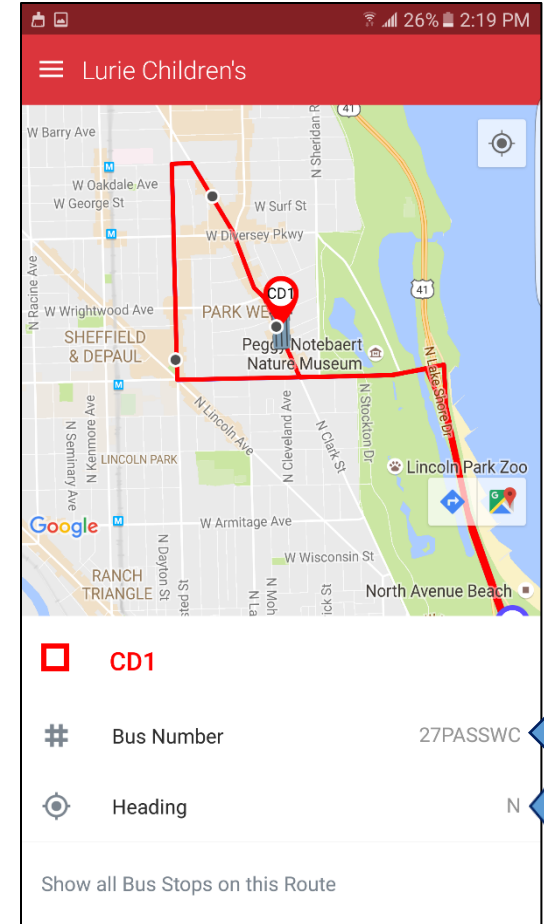
RMH = Ronald McDonald House

Black-Dot = Stops



Black Dots = Click on a dot and it describes which bus(s) is/are doing that stop and approximate time of next bus arrival for that stop.

Vehicles



Vehicles = Click on a vehicle and it describes the vehicle and the directional heading.

- **27PASSWC** = 27 Passenger/wheelchair accessible
- **27PASS** = 27 Passenger
- **9PASSWC** = 9 Passenger/wheelchair accessible
- **12PASSMERCEDES** = 12 Passenger Mercedes